

Indian

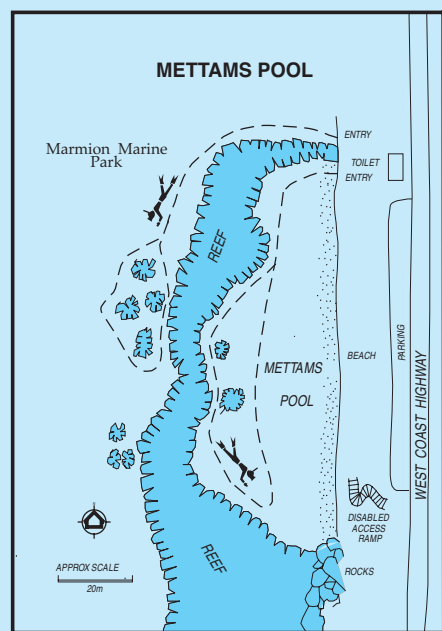
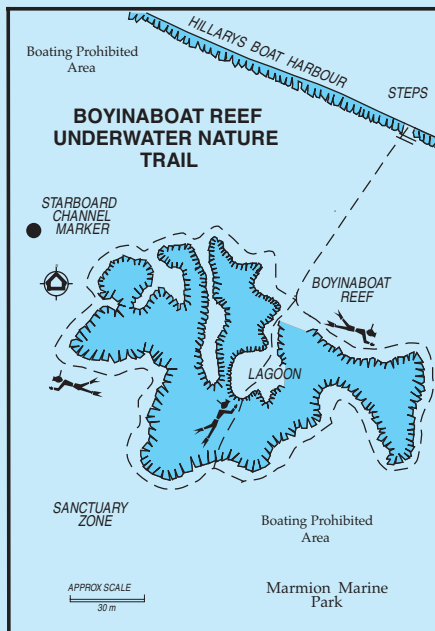
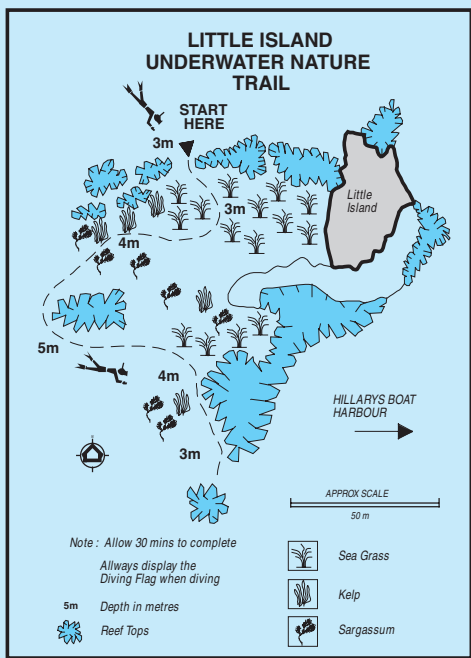


Ocean

MARMION

MARINE

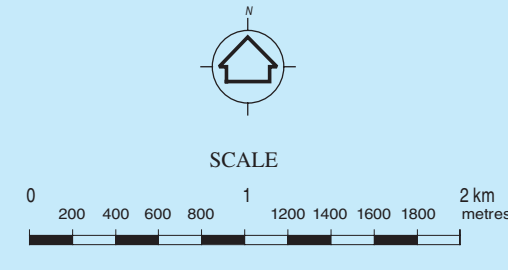
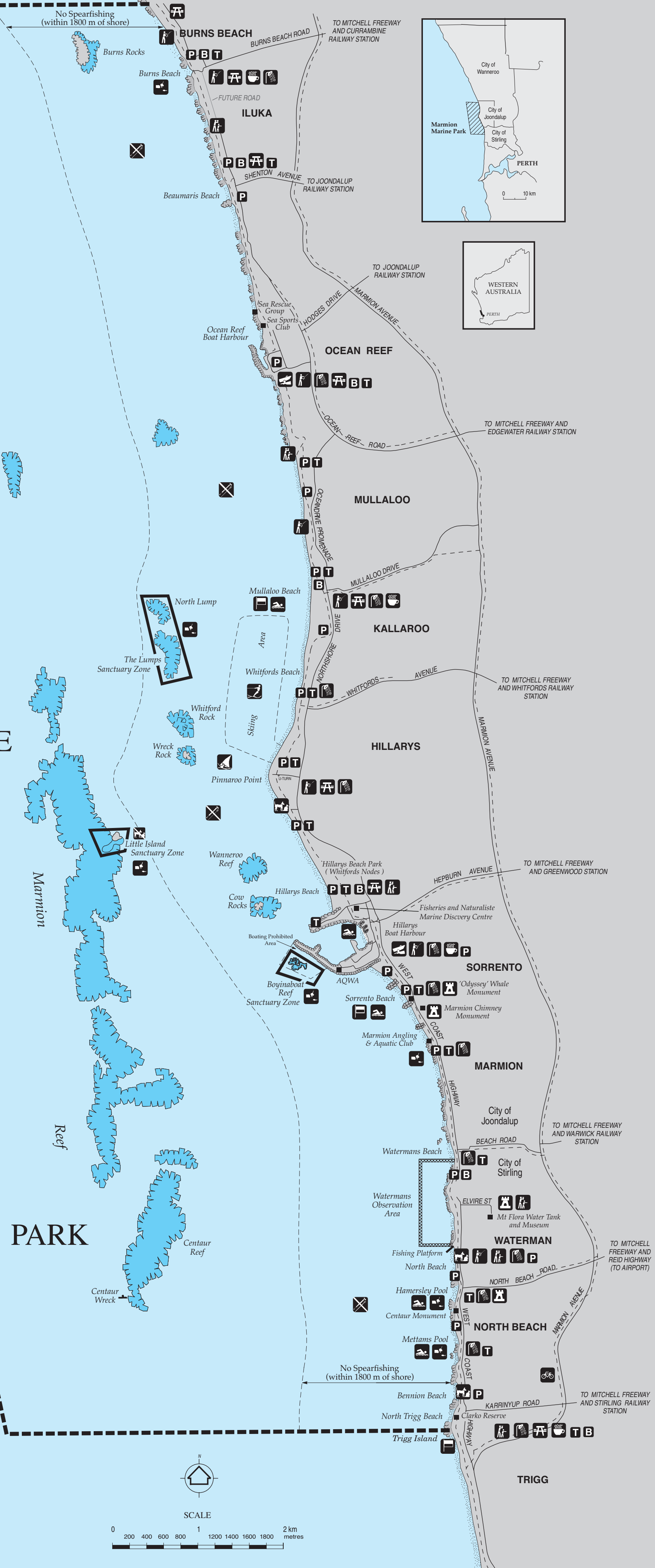
PARK



\* Map insets adapted from Dive and Snorkel Sites in Western Australia with permission from the Department of Conservation and Land Management \*

LEGEND

|  |  |  |
|--|--|--|
|  |  |  |
|  |  |  |
|  |  |  |
|  |  |  |
|  |  |  |
|  |  |  |
|  |  |  |
|  |  |  |



**THIS MAP NOT INTENDED FOR NAVIGATIONAL PURPOSES**  
 Compiled and Drafted using Microstation by SUNNY GRAPHICS October 1999  
 Revised 04/10 Printed by B&S Printing Tel: 93772988

